

**Skookum Creek  
Flood Control Improvements  
MP 59 - 60.15**

Date: 7/27/2015

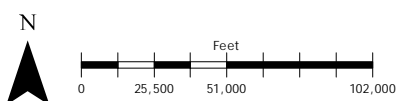
Projection: Alaska State Plane NAD83 Zn4 Feet

Map Notes:

1. Aerial Source: SurvBase 10/01/2014

2. Wetlands Source: HDR 09/25/2014

3. Adjacent Property Owner: United States  
Forest Service



**LEGEND**

- Project Location
- Communities
- ARRC Mainline
- Major Roads

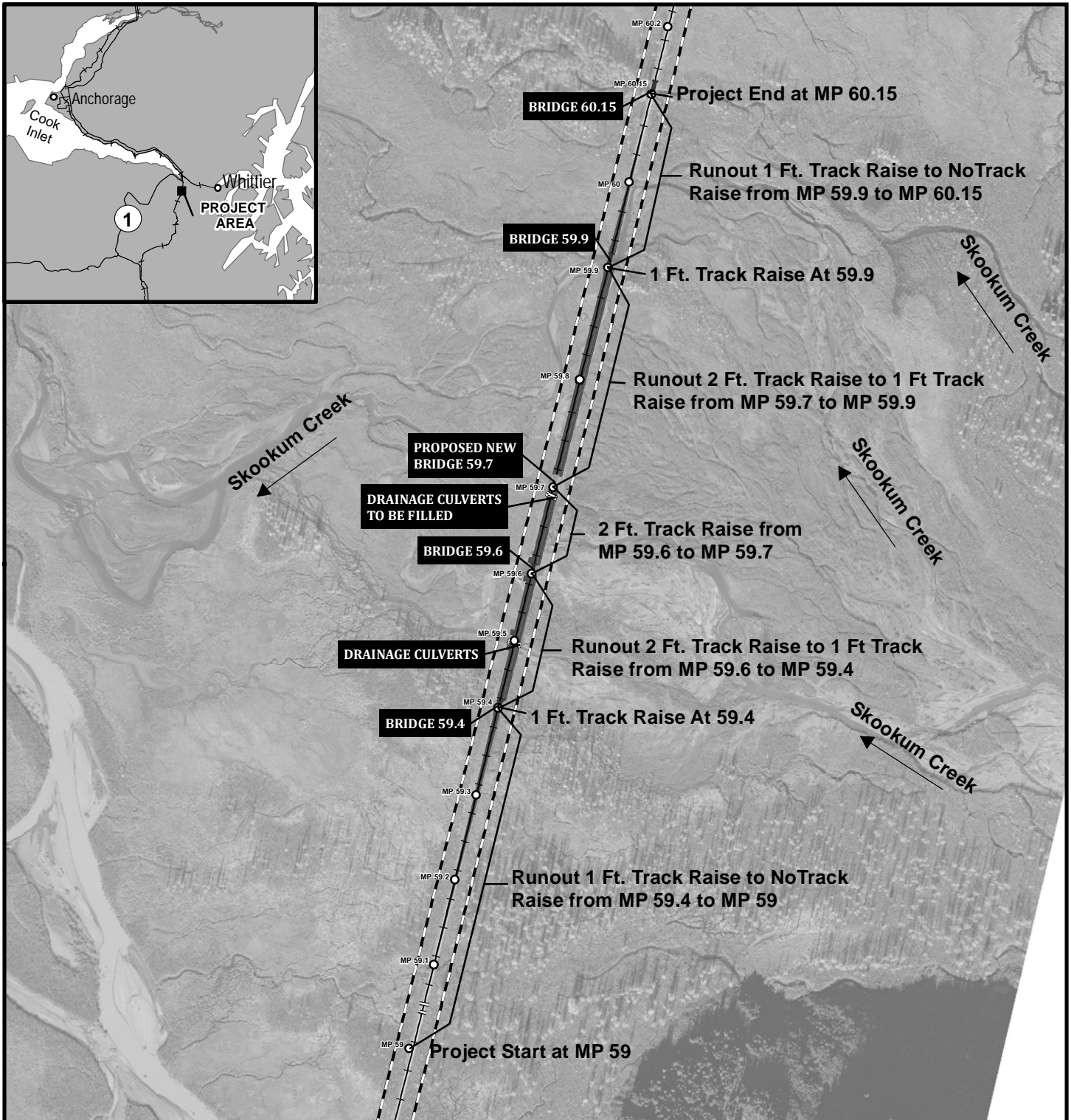
**APPLICANT:** Alaska Railroad Corporation  
327 W. Ship Creek Avenue  
P.O. Box 107500  
Anchorage, Alaska 99510-7500

**WATERWAY:** Skookum Creek

**FILE NO.:** POA-2011-874

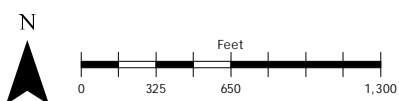
**LOCATION:** T8N, R3E, S18 & S19, SM  
USGS Seward D-6  
Municipality of Anchorage

**Vicinity Map**



# **Skookum Creek Flood Control Improvements MP 59 - 60.15**

Date: 7/27/2015  
Projection: Alaska State Plane NAD83 Zn4 Feet  
Map Notes:  
1. Aerial Source: SurvBase 10/01/2014  
2. Wetlands Source: HDR 09/25/2014  
3. Adjacent Property Owner: United States Forest Service



## **LEGEND**

- Proposed Project Footprint
- ARRC Mainline
- ARRC Right-of-Way (200 ft.)
- Mileposts
- General Flow Direction

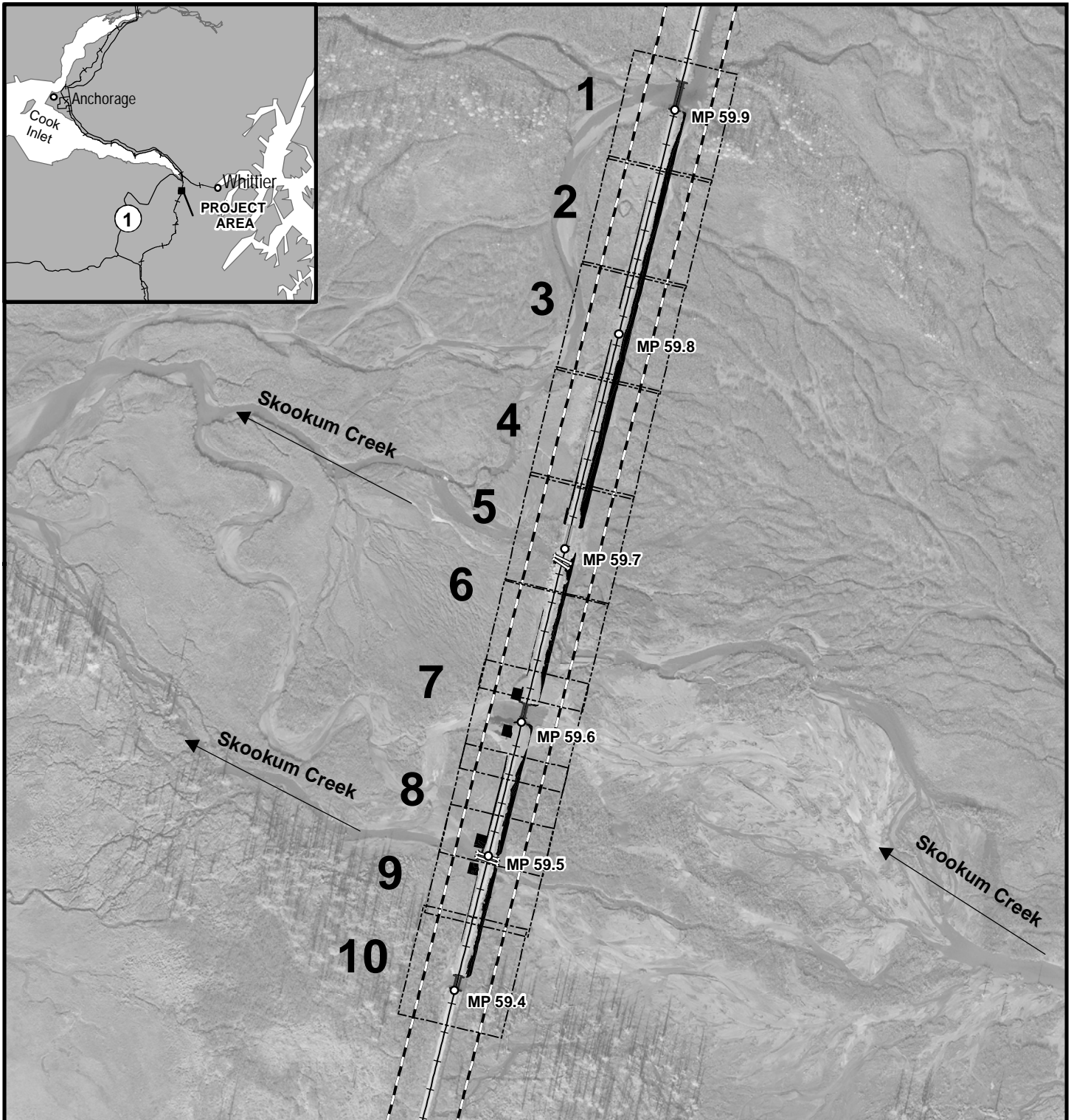
**APPLICANT:** Alaska Railroad Corporation  
327 W. Ship Creek Avenue  
P.O. Box 107500  
Anchorage, Alaska 99510-7500

**WATERWAY:** Skookum Creek

**FILE NO.:** POA-2011-874

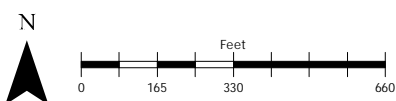
**LOCATION:** T8N, R3E, S18 & S19, SM  
USGS Seward D-6  
Municipality of Anchorage

Project Overview



**Skookum Creek  
Flood Control Improvements  
MP 59 - 60.15**

Date: 08/21/2015  
Projection: Alaska State Plane NAD83 Zn4 Feet  
Map Notes:  
1. Aerial Source: SurvBase 10/01/2014  
2. Wetlands Source: HDR 09/25/2014  
3. Adjacent Property Owner: United States Forest Service



**LEGEND**

- Map Book Tiles
- Proposed Project Footprint
- ARRC Mainline
- ARRC Right-of-Way (200 ft.)
- Mileposts

**Project Wetland Impact**

- Permanent Discharges
- General Flow Direction

**APPLICANT:** Alaska Railroad Corporation  
327 W. Ship Creek Avenue  
P.O. Box 107500  
Anchorage, Alaska 99510-7500


**WATERWAY:** Skookum Creek

**FILE NO.:** POA-2011-874

**LOCATION:** T8N, R3E, S18 & S19, SM  
USGS Seward D-6  
Municipality of Anchorage

Mapbook Sheet Index  
Wetland Impact Area Coverage of Project Only





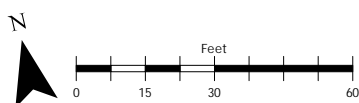
**Skookum Creek  
Flood Control Improvements  
MP 59 - 60.15**

Date: 08/27/2015

Projection: Alaska State Plane NAD83 Zn4 Feet

Map Notes:

1. Aerial Source: SurvBase 10/01/2014
2. Wetlands Source: HDR 09/25/2014
3. Adjacent Property Owner: United States Forest Service



**LEGEND**

- +— ARRC Mainline
- ▭ ARRC Right-of-Way (200 ft.)
- Bridge
- Mileposts
- ▨ Proposed Project Footprint
- ▭ Wetland and Waterbody Types
- Project Wetland Impacts**
- ▨ Permanent Discharges

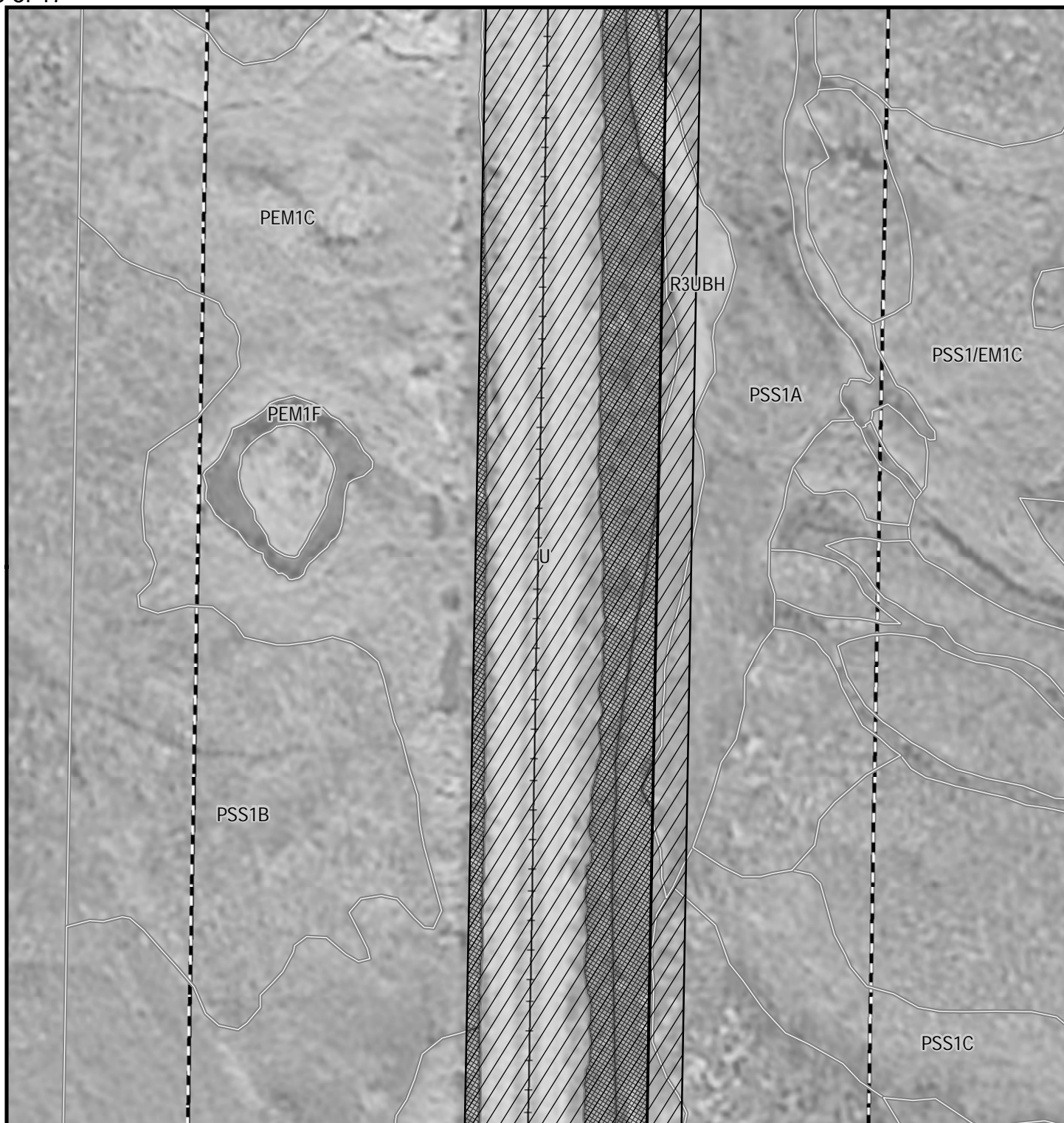
**APPLICANT:** Alaska Railroad Corporation  
327 W. Ship Creek Avenue  
P.O. Box 107500  
Anchorage, Alaska 99510-7500

**WATERWAY:** Skookum Creek

**FILE NO.:** POA-2011-874

**LOCATION:** T8N, R3E, S18 & S19, SM  
USGS Seward D-6  
Municipality of Anchorage

**SHEET:** 1 OF 10



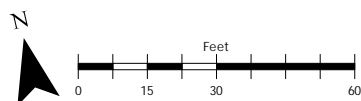
**Skookum Creek  
Flood Control Improvements  
MP 59 - 60.15**

Date: 08/27/2015

Projection: Alaska State Plane NAD83 Zn4 Feet

Map Notes:

1. Aerial Source: SurvBase 10/01/2014
2. Wetlands Source: HDR 09/25/2014
3. Adjacent Property Owner: United States Forest Service



**LEGEND**

- +— ARRC Mainline
- ▬ ARRC Right-of-Way (200 ft.)
- ▨ Proposed Project Footprint
- ▭ Wetland and Waterbody Types

**Project Wetland Impacts**

- ▩ Permanent Discharges

**APPLICANT:** Alaska Railroad Corporation  
327 W. Ship Creek Avenue  
P.O. Box 107500  
Anchorage, Alaska 99510-7500

**WATERWAY:** Skookum Creek

**FILE NO.:** POA-2011-874

**LOCATION:** T8N, R3E, S18 & S19, SM  
USGS Seward D-6  
Municipality of Anchorage

**SHEET:** 2 OF 10